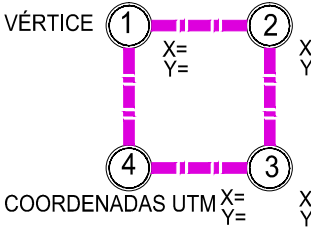





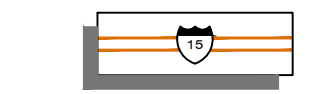
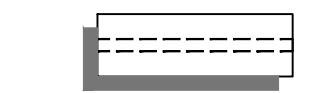


# PLAN PARCIAL DE DESARROLLO URBANO ZAPOTITAN DE HIDALGO ACCION URBANISTICA POR OBJETIVO SOCIAL

MUNICIPIO DE JOCOTEPEC, JALISCO

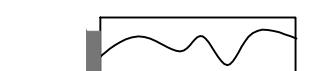
## SIMBOLOGIA

### LIMITES TERRITORIALES:



-  VERTICE
-  LIMITE DEL AREA DE ESTUDIO
-  VERTICES DEL AREA DE ESTUDIO

-  NOMBRE DE CALLE
-  CARRETERAS
-  TERRACERIA
-  BRECHAS Y CAMINOS
-  PARCELAS



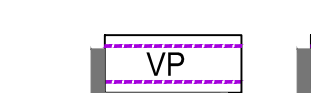






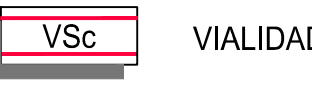
### TOPOGRAFIA

-  CURVAS DE NIVEL

### HIDROLOGIA

-  ESCURRIMIENTOS
-  RIOS Y ARROYOS

### ESTRUCTURA URBANA

- | PROYECTO  | EXISTENTE   |                       |
|---|---|-----------------------|
|  |  | VIALIDAD REGIONAL     |
|  |  | VIALIDAD PRINCIPAL    |
|  |  | VIALIDAD COLECTORA    |
|  |  | VIALIDAD SUBCOLECTORA |
|  |  | VIALIDAD LOCAL        |

-  CENTRO BARRIAL
-  NODO VIAL



CONTIENE: **ESTRUCTURA URBANA** LAMINA No. **E-03**

FECHA DE APROBACION: ESCALA GRAFICA: 

ESCALA: **1:10,000** NORTE 

H. AYUNTAMIENTO DE JOCOTEPEC  
2007-2009

